


2020 Alaska Weather Calendar



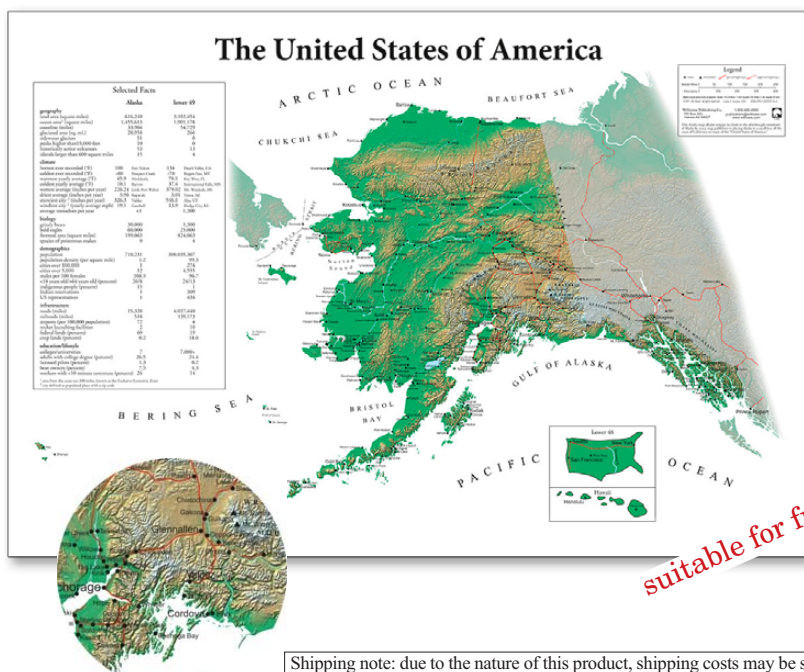
This American made product pulls in both Alaskans and visitors with its upbeat treatment of Alaska's most talked about subject. Expertly researched and written and lavishly illustrated by top photographers, the wealth of information in this calendar is the extra draw that makes it an easy sell. Visitors appreciate finding something different from the furry critter calendars. Locals buy extra copies to send to friends and relatives. *This Alaskan calendar sells well from summer through the holidays.*

- retail price \$15.00
- ISBN: 978-1-892337-20-7
- 13 x 10.5", 28 pgs, ~40 photos
- bonus section w/ 4th qtr '19 poster cal
- individually packaged w/ stiffener
- retail price and bar code on product
- no risk return policy (see order form)
- printed in USA

shipping around April 5th



Alaska mapmaker's revenge



We figured it was about time Alaska was freed from the humiliating little box off the coast of California and restored to its proper place on maps. So let the folks down south see how it feels to be "boxed." This map does Alaska justice with its detailed coastline, shaded relief, rivers, lakes and pretty much every city, town, village and settlement throughout the great state. Also has fun section of comparisons between Alaska and the Lower 49. *Those who see this map and "get" it, laugh, then buy one.*

- retail price \$15.00
- 17 x 25" wall map
- printed on substantial, quality paper
- maps come rolled or flat, not folded
- tubes available for at-cost purchase
- high social media/word of mouth sales
- made in Alaska, USA

Shipping note: due to the nature of this product, shipping costs may be somewhat higher than its weight would indicate, especially if the order includes tubes. If you purchase the optional tubes, we will insert the maps into the tubes for you. If you do not want tubes, we will ship all the maps in one larger tube, or flat.

Alaska Cloud & Weather Field Guide

This handy field guide leads the reader through the clouds and sky phenomena that impact our daily lives in Alaska. Covers highs, lows, fronts and their weather, terrain effects, field forecasting tips, climate, wind chill, daylight, metric conversions, and a directory of weather information sources. *A consistent seller since its introduction.*



Waterproof!

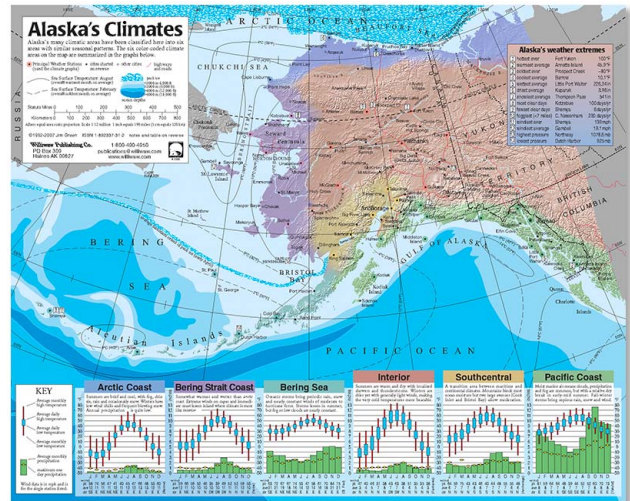
**Newly updated 4th Edition
shipping about April 15th**

- retail price **\$8.00**
- ISBN: 978-1-892337-36-8
- 11 x 4.25" x 8 panels, (17 x 11" open)
- quality folding lamination
- 40+ photos; maps, charts etc.
- retail price and bar code on product
- made in Alaska




Alaska's Climates

This chart is Alaskana with a capital A, and attractive too. It outlines six primary climate areas with a description and month-by-month precipitation, temperature and wind data for each. The shaded relief map shows weather-influencing terrain, ocean depths, sea surface temperatures, sea ice, and principal weather stations. The back side offers much, much more information plus help in interpreting and using it. *A natural for the amateur naturalist.*



Revised and expanded 2nd edition!

- retail price **\$5.00**
- ISBN: 978-1-892337-31-3
- 13 x 10.5"
- 2-sided reference chart
- packaged in clear sleeve
- retail price and bar code
- made in Alaska



back side

our discount schedule:
(quantity equals total of all products ordered)

quantity	discount
10-49	40%
50-99	50%
100-399	55%
400+	60%